

**AN ORDINANCE ANNEXING PROPERTY OWNED BY DENNIS EVANS AND JANA EVANS, IDENTIFIED AS TANEY COUNTY ID# 18-6.0-23-001-005-028.000, INTO THE CITY OF BRANSON, MISSOURI.**

---

**WHEREAS**, on August 8, 2005 a verified petition requesting annexation into the City of Branson, Missouri, was filed with the City Clerk and presented to the Board of Aldermen, by all the owners of all fee interests of record in all real estate hereinafter described; and

**WHEREAS**, said real estate as hereinafter described is adjacent and contiguous to the present corporate limits of the City of Branson, Missouri; and

**WHEREAS**, said petition was presented to the Board of Aldermen more than fourteen but less than sixty days prior to the public hearing thereon; and

**WHEREAS**, proper notice was published as least seven days prior to the public hearing; and

**WHEREAS**, a public hearing concerning said matter was held at the City Hall in Branson, Missouri, at the hour of 7:00 p.m. on August 22, 2005; and

**WHEREAS**, at said Public Hearing, all interested persons, corporations or political subdivisions were afforded the opportunity to present evidence regarding the proposed annexation; and

**WHEREAS**, no written objection to the proposed annexation was filed with the Board of Aldermen of the City of Branson, Missouri within fourteen days after the public hearing; and









**WHEREAS**, the Board of Aldermen now desires to make a determination regarding annexation of said real estate.

**NOW, THEREFORE, BE IT ORDAINED BY THE BOARD OF ALDERMEN FOR THE CITY OF BRANSON, MISSOURI as follows:**

**SECTION 1:** That, pursuant to the provisions of Section 71.012 RSMo as amended, the following described real estate is hereby annexed into the City of Branson, Missouri, to wit:

# EVANS PROPERTY 120 WELFORD LANE



-  Evans
-  Two-Family
-  Outside Branson City Limits
-  Single-Family
-  Multi-Family
-  Commercial
-  Planned Development
-  Unzoned



Scale 1" = 400'

Prepared by: Heather L. Doolin

